

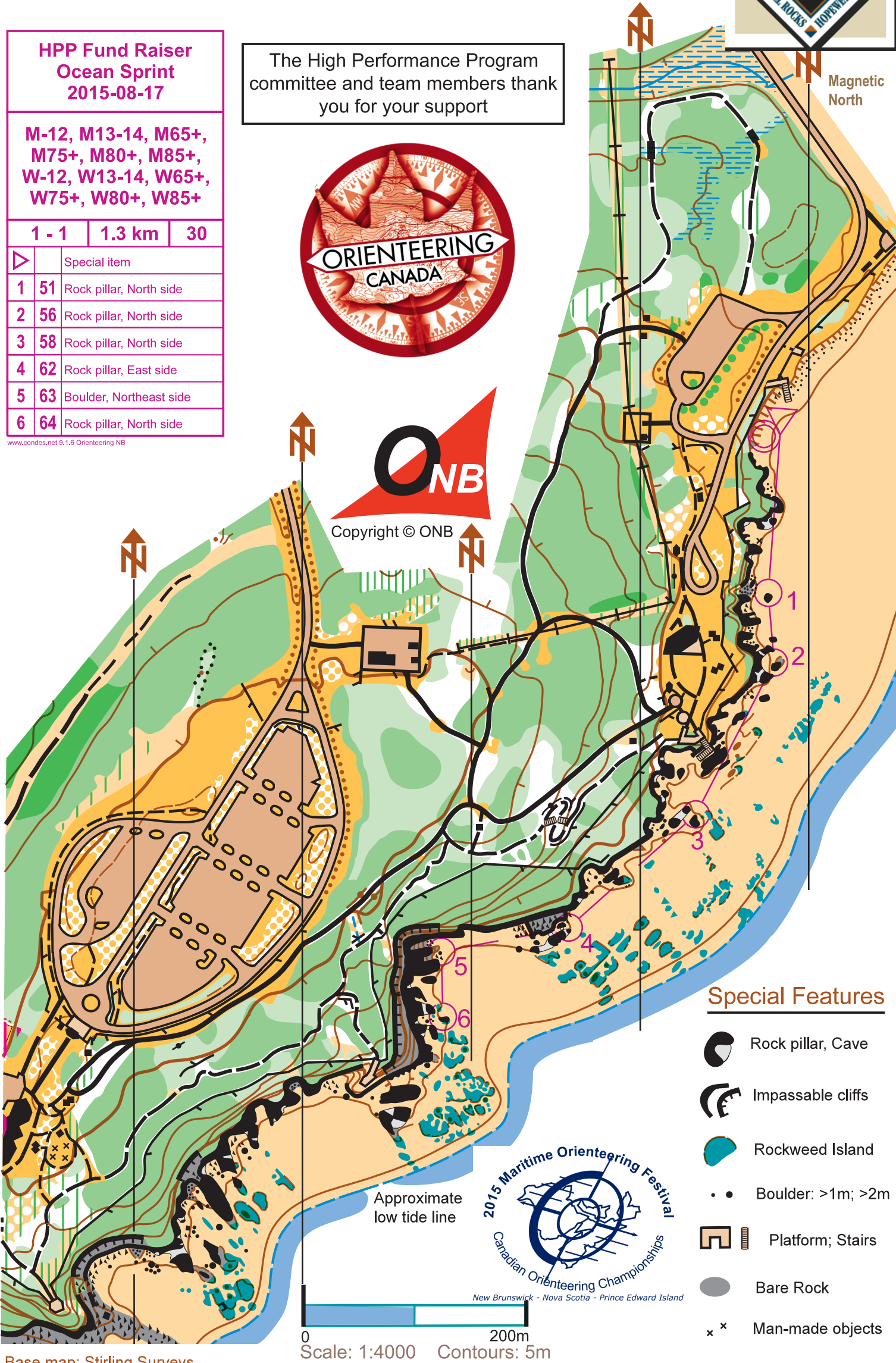
# Hopewell Rocks, NB



HPP Fund Raiser Ocean Sprint 2015-08-17		
M-12, M13-14, M65+, M75+, M80+, M85+, W-12, W13-14, W65+, W75+, W80+, W85+		
1 - 1	1.3 km	30
▷	Special item	
1	51	Rock pillar, North side
2	56	Rock pillar, North side
3	58	Rock pillar, North side
4	62	Rock pillar, East side
5	63	Boulder, Northeast side
6	64	Rock pillar, North side

www.condes.net 9.1.6 Orienteering NB

The High Performance Program committee and team members thank you for your support



Base map: Stirling Surveys  
Original field survey & drawing: Bill Anderson, April 2008.  
Updated in May 2013 by BA.

This map was originally produced with financial aid from Hopewell Rocks Provincial Park

# Hopewell Rocks, NB



HPP Fund Raiser Ocean Sprint 2015-08-17		
M-12, M13-14, M65+, M75+, M80+, M85+, W-12, W13-14, W65+, W75+, W80+, W85+		
1 - 2	1.3 km	30
7	71	Boulder, East side
8	72	Rock pillar, East side
9	73	Rock pillar, Southwest side
10	74	Rock pillar, West side
11	75	Cave
12	200	Cliff, Foot
○ --- 65 m ---> ⊙		

The High Performance Program committee and team members thank you for your support



www.condes.net 9,1,6 Orienteering NB



## Special Features

- Rock pillar, Cave
- Impassable cliffs
- Rockweed Island
- Boulder: >1m; >2m
- Platform; Stairs
- Bare Rock
- Man-made objects

Base map: Stirling Surveys  
Original field survey & drawing: Bill Anderson, April 2008.  
Updated in May 2013 by BA.

This map was originally produced with financial aid from Hopewell Rocks Provincial Park



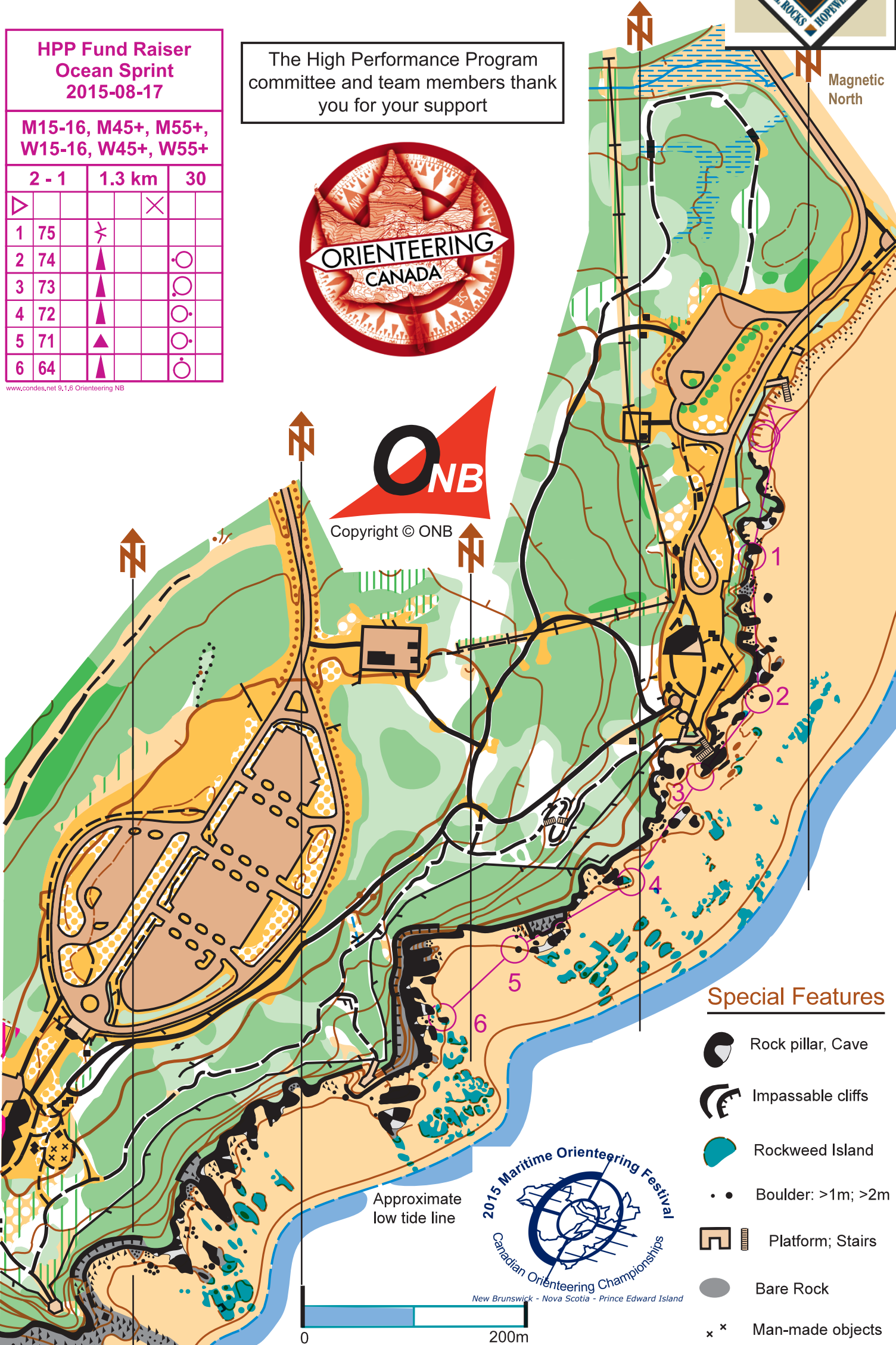
# Hopewell Rocks, NB



HPP Fund Raiser Ocean Sprint 2015-08-17				
M15-16, M45+, M55+, W15-16, W45+, W55+				
2 - 1		1.3 km		30
▷			×	
1	75	↗		
2	74	▲		○
3	73	▲		○
4	72	▲		○
5	71	▲		○
6	64	▲		○

www.condes.net 9,1,6 Orienteering NB

The High Performance Program committee and team members thank you for your support



### Special Features

- Rock pillar, Cave
- Impassable cliffs
- Rockweed Island
- Boulder: >1m; >2m
- Platform; Stairs
- Bare Rock
- Man-made objects

Base map: Stirling Surveys  
Original field survey & drawing: Bill Anderson, April 2008.  
Updated in May 2013 by BA.

This map was originally produced with financial aid from Hopewell Rocks Provincial Park

# Hopewell Rocks, NB



HPP Fund Raiser Ocean Sprint 2015-08-17					
M15-16, M45+, M55+, W15-16, W45+, W55+					
2 - 2		1.3 km		30	
7	63	▲		○	
8	62	▲		○	
9	58	▲		○	
10	56	▲		○	
11	51	▲		○	
12	200	■		○	
○ --- 65 m ---> ○					

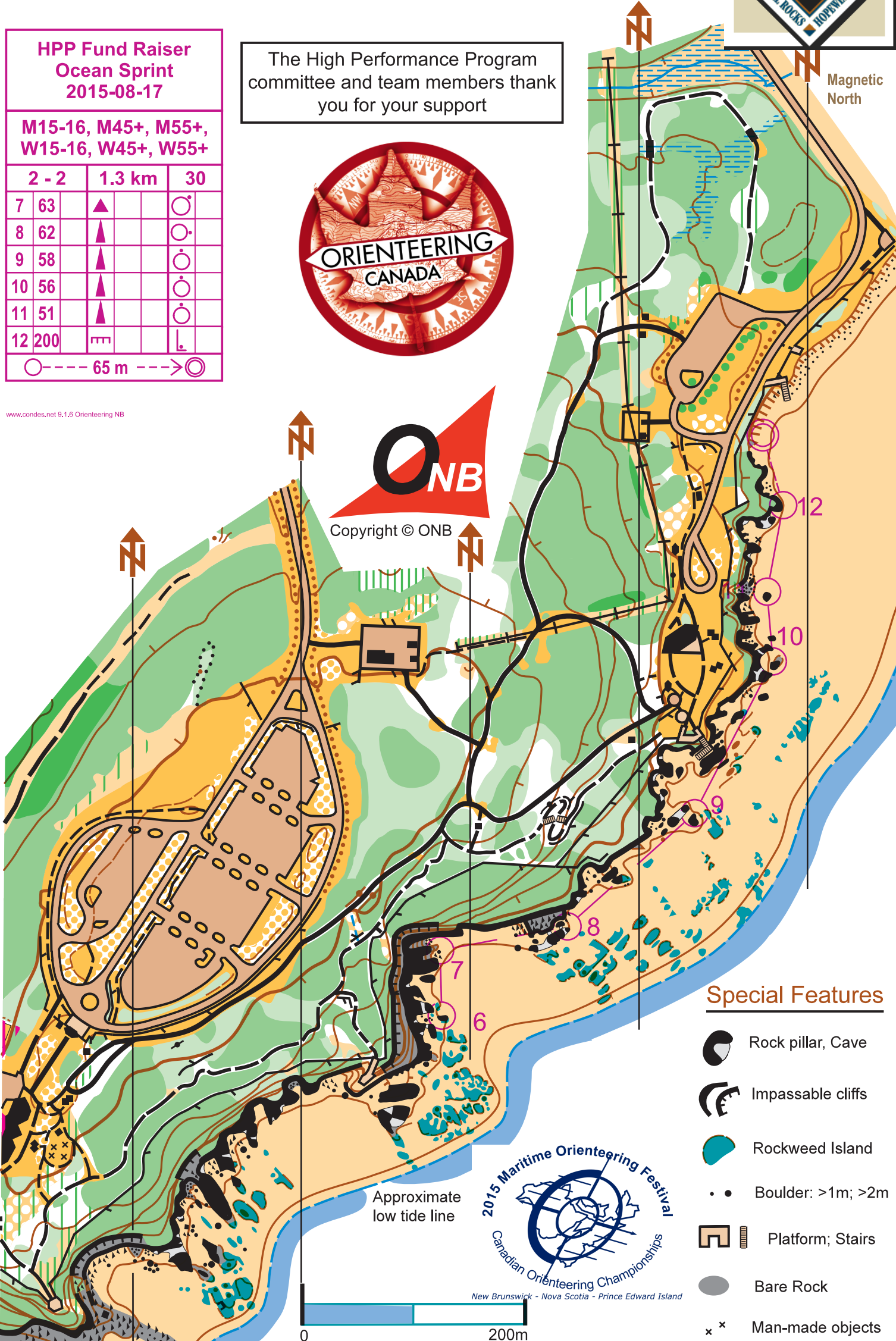
The High Performance Program committee and team members thank you for your support



www.condes.net 9,1,6 Orienteering NB



Copyright © ONB



## Special Features

- Rock pillar, Cave
- Impassable cliffs
- Rockweed Island
- Boulder: >1m; >2m
- Platform; Stairs
- Bare Rock
- Man-made objects

Base map: Stirling Surveys  
Original field survey & drawing: Bill Anderson, April 2008.  
Updated in May 2013 by BA.

This map was originally produced with financial aid from Hopewell Rocks Provincial Park



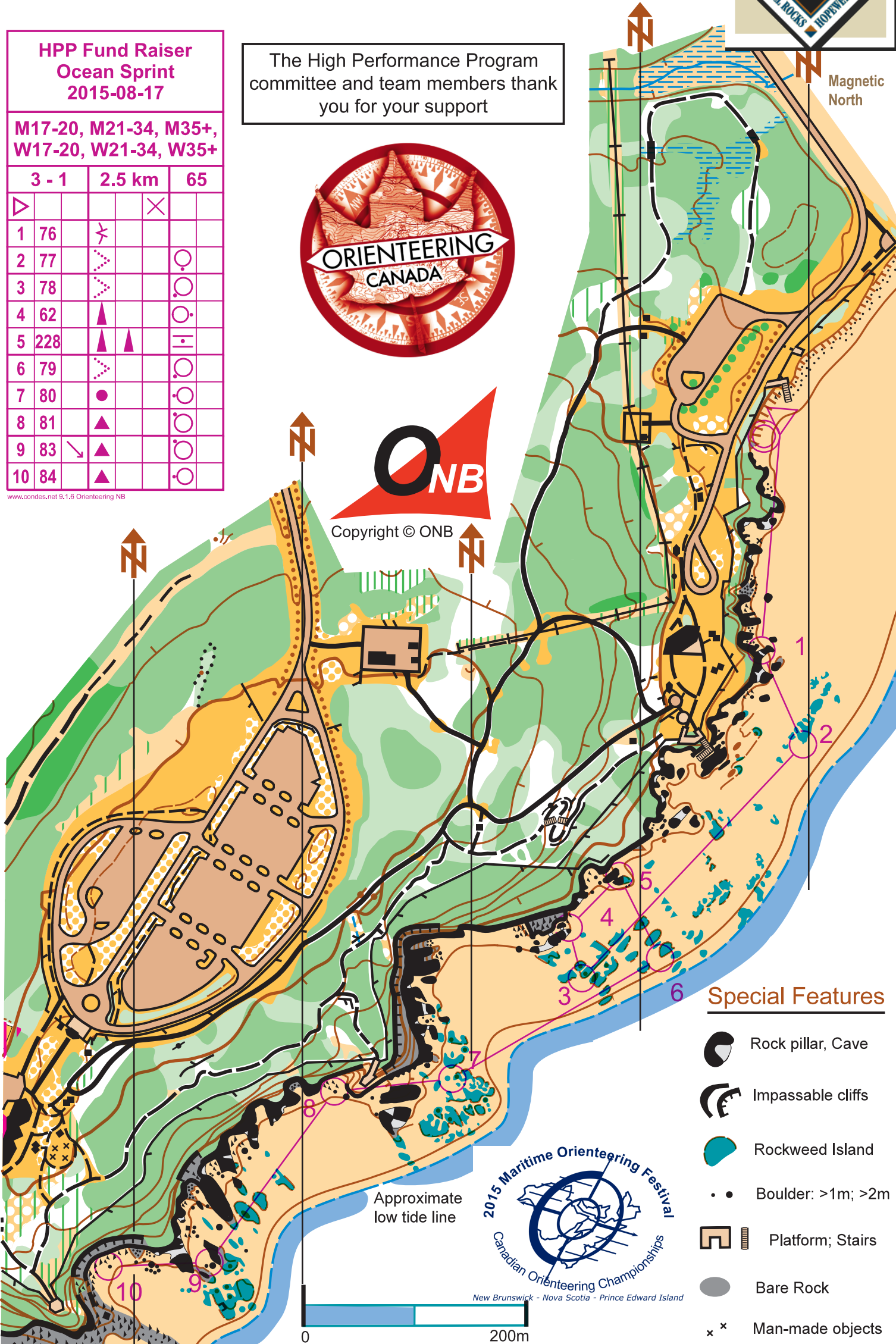
# Hopewell Rocks, NB



HPP Fund Raiser Ocean Sprint 2015-08-17				
M17-20, M21-34, M35+, W17-20, W21-34, W35+				
3 - 1		2.5 km		65
▷				×
1	76	↗		
2	77	↘		○
3	78	↘		○
4	62	▲		○
5	228	▲	▲	■
6	79	↘		○
7	80	●		○
8	81	▲		○
9	83	↙	▲	○
10	84	▲		○

www.condes.net 9.1.6 Orienteering NB

The High Performance Program committee and team members thank you for your support



## Special Features

- Rock pillar, Cave
- Impassable cliffs
- Rockweed Island
- Boulder: >1m; >2m
- Platform; Stairs
- Bare Rock
- Man-made objects

Base map: Stirling Surveys  
Original field survey & drawing: Bill Anderson, April 2008.  
Updated in May 2013 by BA.

This map was originally produced with financial aid from Hopewell Rocks Provincial Park

# Hopewell Rocks, NB



HPP Fund Raiser  
Ocean Sprint  
2015-08-17

M17-20, M21-34, M35+,  
W17-20, W21-34, W35+


3 - 2	2.5 km	65
11 85	✂	
12 208 ↑	✂	
13 64	▲	○
14 62	▲	○
15 79	⋯	○
16 227	✂	
17 76	✂	
18 200	▬	⊞

○ --- 65 m --- ⊞

The High Performance Program committee and team members thank you for your support



www.condes.net 9,1,6 Orienteering NB



Base map: Stirling Surveys  
Original field survey & drawing: Bill Anderson, April 2008.  
Updated in May 2013 by BA.

This map was originally produced with financial aid from Hopewell Rocks Provincial Park