White Rock Recreation Area
Hillsborough, NB



2015 Canadian O Championships
Middle 2015-08-16

M-12, W-12

1			1.9 km			40	
▷			V			○	
1	71				╳		
2	73	↙			╳		
3	75				╳		
4	79				╳		
5	80				╳		
6	81				╳		
7	84				╳		
8	233				╳		
9	85					L○	
10	200				╳		
○ - - - - 200 m - - - → ◎							

www.condes.net 9.1.6 Orienteering Calgary

2015 Maritime Orienteering Festival
Canadian Orienteering Championships
New Brunswick - Nova Scotia - Prince Edward Island

0 500m

Scale: 1:7500 Contours: 5m

SAFETY
*Max time: 2 hours
*Safety bearing: east to road

N
Magnetic North
Safety Bearing: East

Course Planner: D. Ross
Controller: J. Blanchard
WRE Advisor: A. Zissos

Copyright © Orienteering New Brunswick
Base Map: LIDAR, Spring 2014
Survey & Artwork: Pradel Marcello, Italy
Standard: ISOM 2000

White Rock Recreation Area
Hillsborough, NB



2015 Canadian O Championships
Middle 2015-08-16

Beg, M13-14, W13-14

	2		1.8 km			45	
▷			V			⏲	
1	72		∪				
2	74	↗	●			·○	
3	76		⊖				
4	77		▲			·○	
5	78	→	⊓		4	L	
6	82	↗	≡			⊖	
7	83		≋ V				
8	114		⬭			⊙	
9	85		⌶			L○	
10	200		⁄	◌	⋎		

○----200 m--->◎

www.condes.net 9.1.6 Orienteering Calgary

SAFETY
*Max time: 2 hours
*Safety bearing: east to road

Course Planner: D. Ross
Controller: J. Blanchard
WRE Advisor: A. Zissos

Copyright © Orienteering New Brunswick
Base Map: LIDAR, Spring 2014
Survey & Artwork: Pradel Marcello, Italy
Standard: ISOM 2000

White Rock Recreation Area
Hillsborough, NB



2015 Canadian O Championships
Middle 2015-08-16

Int, M15-16, W15-16

	3		1.7 km			50	
▷			V			○	
1	52		●			○	
2	228						
3	227	↑					
4	231	↑				○	
5	232						
6	64					○	
7	65					○	
8	208	↗					
9	67		V			○	
10	207					○	
11	211						
12	200						

○----200 m--->◎

www.condes.net 9.1.6 Orienteering Calgary

SAFETY
*Max time: 2 hours
*Safety bearing: east to road

Course Planner: D. Ross
Controller: J. Blanchard
WRE Advisor: A. Zissos

Copyright © Orienteering New Brunswick
Base Map: LIDAR, Spring 2014
Survey & Artwork: Pradel Marcello, Italy
Standard: ISOM 2000

White Rock Recreation Area
Hillsborough, NB



2015 Canadian O Championships
Middle 2015-08-16

M80+, M85+, W75+, W80+, W85+

	4			1.6 km			40	
▷								
1	60							
2	61							
3	64							
4	65							
5	211							
6	229							
7	206							
8	204							
9	70	←						
10	216							
11	85							
12	200							

○----200 m--->◎

2015 Maritime Orienteering Festival
Canadian Orienteering Championships
New Brunswick - Nova Scotia - Prince Edward Island

0 500m

Scale: 1:7500 Contours: 5m

SAFETY
*Max time: 2 hours
*Safety bearing: east to road

N
Magnetic North
Safety Bearing: East

Course Planner: D. Ross
Controller: J. Blanchard
WRE Advisor: A. Zissos

Copyright © Orienteering New Brunswick
Base Map: LIDAR, Spring 2014
Survey & Artwork: Pradel Marcello, Italy
Standard: ISOM 2000

White Rock Recreation Area
Hillsborough, NB



2015 Canadian O Championships
Middle 2015-08-16

M75+, W55+, W65+							
5		2.0 km				45	
▷							
1	51						
2	61						
3	64						
4	230						
5	204						
6	203						
7	201	↘					
8	70	←					
9	216						
10	206						
11	229						
12	200						

○- - - -200 m- - - ->◎

www.condes.net 9.1.6 Orienteering Calgary

SAFETY
*Max time: 2 hours
*Safety bearing: east to road

2015 Maritime Orienteering Festival
Canadian Orienteering Championships
New Brunswick - Nova Scotia - Prince Edward Island

0 500m

Scale: 1:7500 Contours: 5m

N

Magnetic North
Safety Bearing: East

ORIENTEERING CANADA

IOF INTERNATIONAL ORIENTEERING FEDERATION

O NB

Course Planner: D. Ross
Controller: J. Blanchard
WRE Advisor: A. Zissos

Copyright © Orienteering New Brunswick
Base Map: LIDAR, Spring 2014
Survey & Artwork: Pradel Marcello, Italy
Standard: ISOM 2000

White Rock Recreation Area
Hillsborough, NB



2015 Canadian O Championships
Middle 2015-08-16

Adv, M65+, W45+

	6		2.3 km			70	
▷			V				
1	61						
2	55						
3	56	↓					
4	57						
5	64						
6	230						
7	206						
8	204						
9	202						
10	201	↘					
11	101	↗					
12	216						
13	85						
14	200						

○----200 m--->◎

www.condes.net 9.1.8 Orienteering Calgary

SAFETY
*Max time: 2 hours
*Safety bearing: east to road

Course Planner: D. Ross
Controller: J. Blanchard
WRE Advisor: A. Zissos

Copyright © Orienteering New Brunswick
Base Map: LIDAR, Spring 2014
Survey & Artwork: Pradel Marcello, Italy
Standard: ISOM 2000

White Rock Recreation Area
Hillsborough, NB

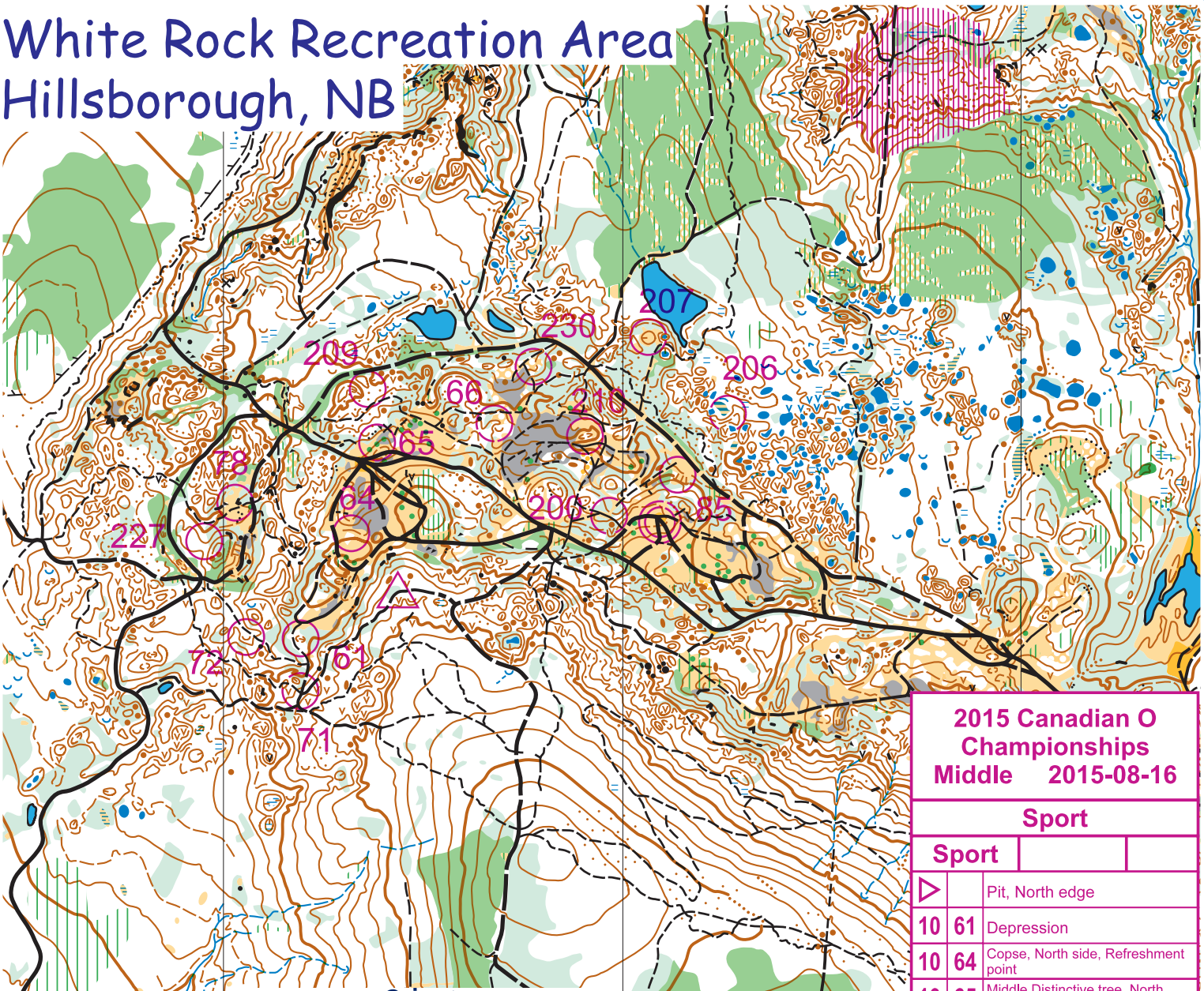

2015 Maritime Orienteering Festival
Canadian Orienteering Championships
New Brunswick - Nova Scotia - Prince Edward Island

0 500m

Scale: 1:7500 Contours: 5m

2015 Canadian O Championships
Middle 2015-08-16

Sport

Sport		
▷		Pit, North edge
10	61	Depression
10	64	Copse, North side, Refreshment point
10	65	Middle Distinctive tree, North side
10	66	Spur, Top
10	71	Path Crossing
10	72	Small depression
10	78	Eastern Cliff 4, Foot
10	85	Earth bank, West foot
10	200	Path Clearing Junction
10	206	Marsh, Southeast edge
10	207	Depression, North edge
10	209	Hill, Southeast foot, Refreshment point
10	210	Hill, Southwest foot
10	227	Northern Re-entrant, Upper part
10	230	Re-entrant, Lower part

www.condes.net 9.1.0 Orienteering Calgary

SPORT COURSE INSTRUCTIONS

SAFETY
*Max time: 2 hours
*Safety bearing: east to road

YOU MUST REPORT TO THE FINISH LINE

N
Magnetic North
Safety Bearing:
East

ORIENTEERING CANADA

INTERNATIONAL ORIENTEERING FEDERATION

ONB

Course Planner: D. Ross
Controller: J. Blanchard
WRE Advisor: A. Zissos

Copyright © Orienteering New Brunswick
Base Map: LIDAR, Spring 2014
Survey & Artwork: Pradel Marcello, Italy
Standard: ISOM 2000