White Rock Recreation Area
Hillsborough, NB

0 500m

Scale: 1:7500 Contours: 5m

N

Magnetic North

Safety Bearing: East

FISHBONES ORIENTEERING

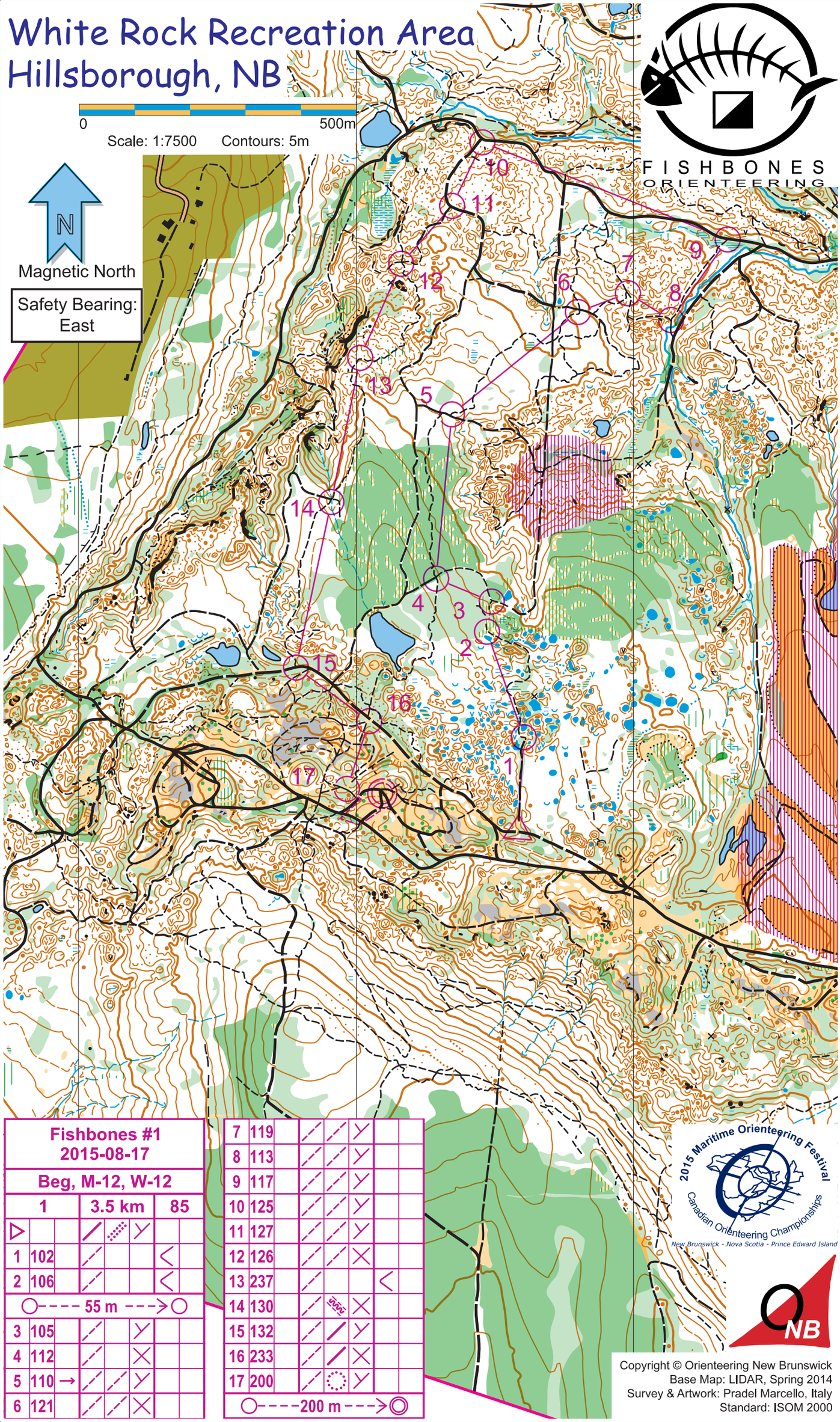

Fishbones #1 2015-08-17								
Beg, M-12, W-12								
1			3.5 km			85		
▷								
1	102					<		
2	106					<		
○- - - - 55 m - - - → ○								
3	105							
4	112							
5	110	→						
6	121							

7	119							
8	113							
9	117							
10	125							
11	127							
12	126							
13	237					<		
14	130							
15	132							
16	233							
17	200							
○- - - - 200 m - - - →◎								

2015 Maritime Orienteering Festival
Canadian Orienteering Championships
New Brunswick - Nova Scotia - Prince Edward Island

NB

Copyright © Orienteering New Brunswick
Base Map: LIDAR, Spring 2014
Survey & Artwork: Pradel Marcello, Italy
Standard: ISOM 2000

White Rock Recreation Area
Hillsborough, NB

0 500m

Scale: 1:7500 Contours: 5m

N

Magnetic North

Safety Bearing: East

FISHBONES ORIENTEERING

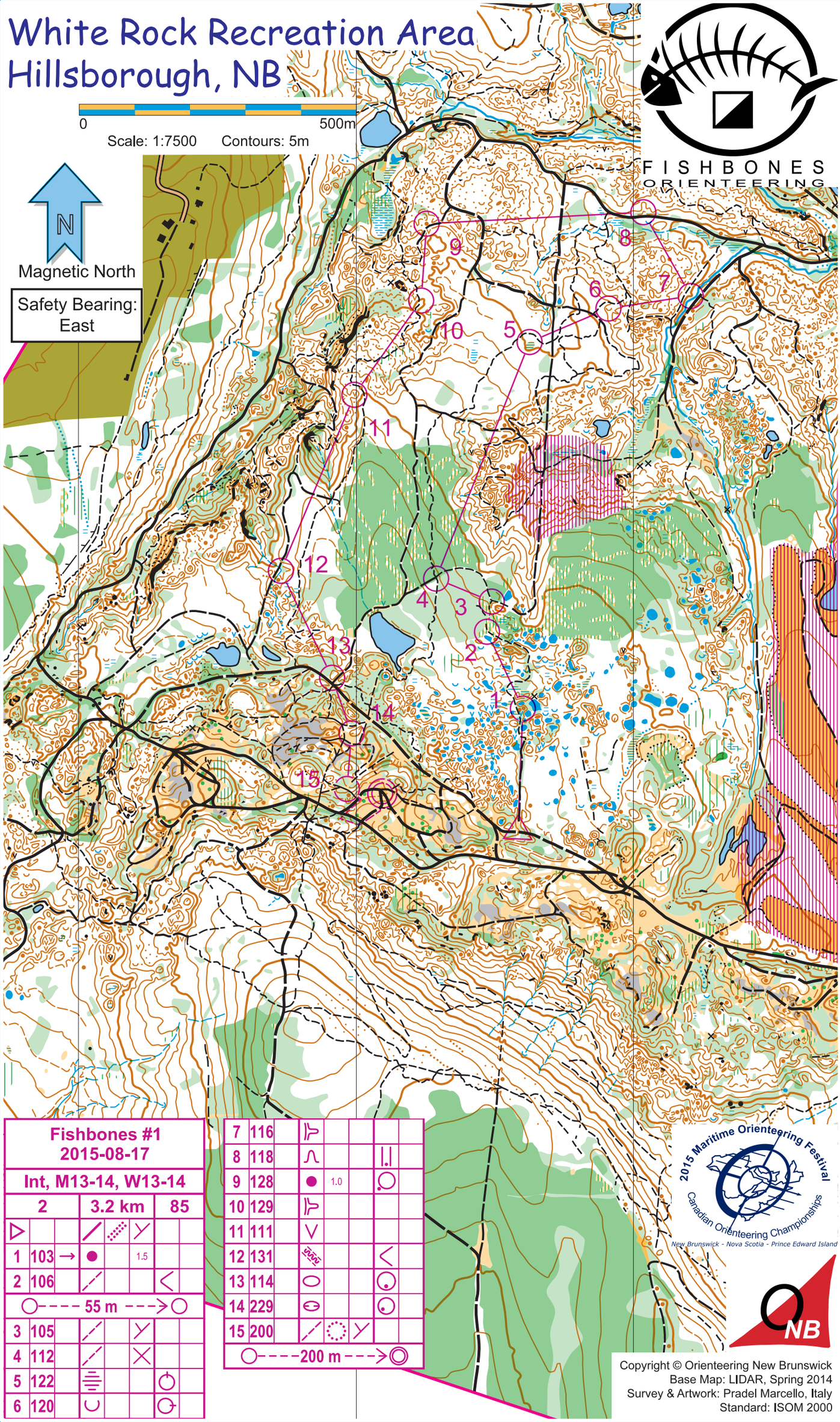

Fishbones #1 2015-08-17							
Int, M13-14, W13-14							
2			3.2 km			85	
▷			/	⁄⁄⁄	Y		
1	103	→	●		1.5		
2	106		/			<	
○---- 55 m ---> ○							
3	105		/		Y		
4	112		/		X		
5	122		≡			⏻	
6	120		∪			⟳	
7	116		⊳				
8	118		∩			⁞	
9	128		●	1.0		○	
10	129		⊳				
11	111		V				
12	131		≋			<	
13	114		⬭			⊙	
14	229		⊖			⊙	
15	200		/	◌	Y		
○----200 m ---> ◎							

2015 Maritime Orienteering Festival
Canadian Orienteering Championships
New Brunswick - Nova Scotia - Prince Edward Island

NB

Copyright © Orienteering New Brunswick
Base Map: LIDAR, Spring 2014
Survey & Artwork: Pradel Marcello, Italy
Standard: ISOM 2000

White Rock Recreation Area
Hillsborough, NB

0 500m

Scale: 1:7500 Contours: 5m

N

Magnetic North

Safety Bearing: East

FISHBONES ORIENTEERING

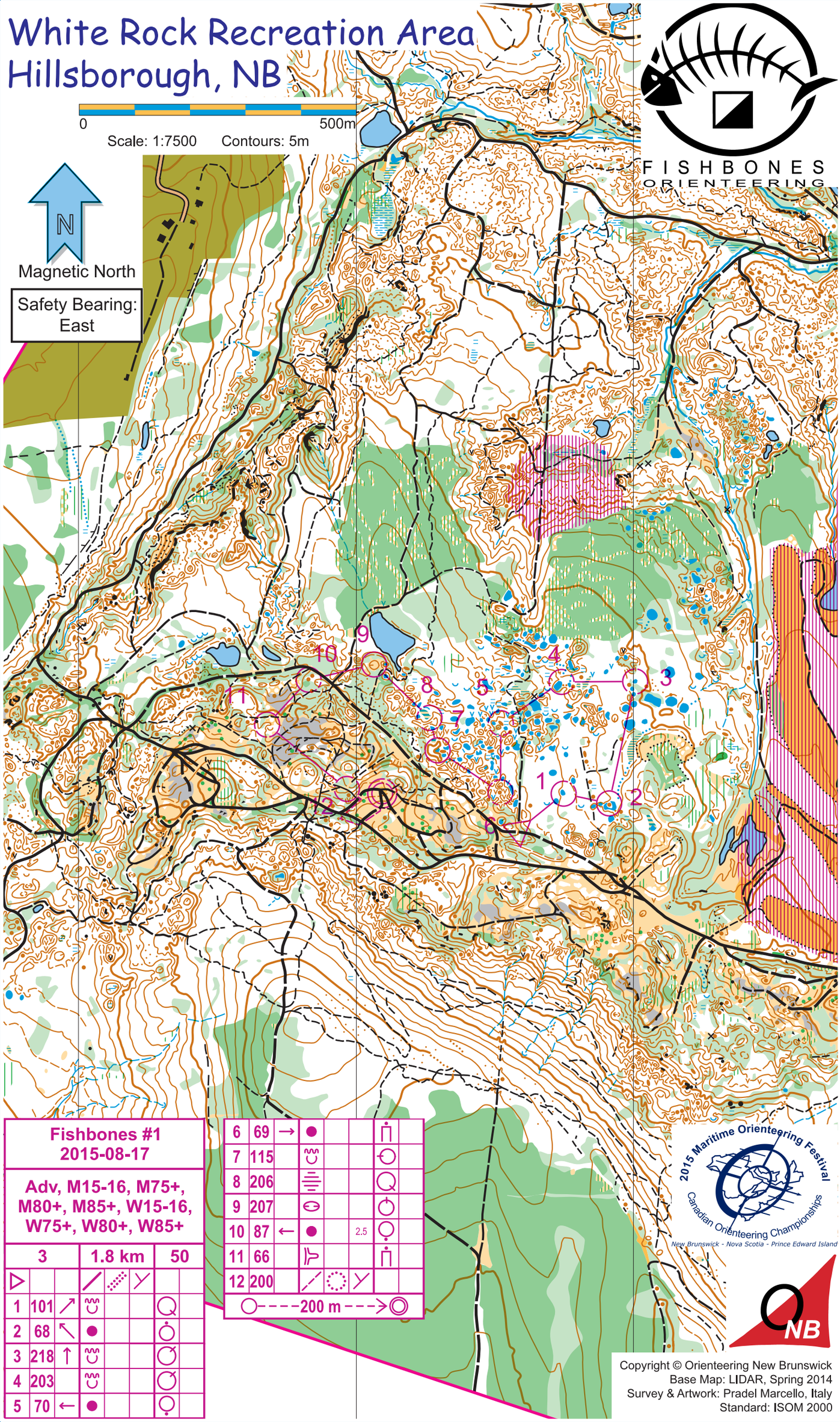

Fishbones #1
2015-08-17

Adv, M15-16, M75+, M80+, M85+, W15-16, W75+, W80+, W85+

3			1.8 km			50	
▷							
1	101	↗					
2	68	↖					
3	218	↑					
4	203						
5	70	←					

6	69	→					
7	115						
8	206						
9	207						
10	87	←			2.5		
11	66						
12	200						

○----200 m--->◎

2015 Maritime Orienteering Festival
Canadian Orienteering Championships
New Brunswick - Nova Scotia - Prince Edward Island

NB

Copyright © Orienteering New Brunswick
Base Map: LIDAR, Spring 2014
Survey & Artwork: Pradel Marcello, Italy
Standard: ISOM 2000

White Rock Recreation Area
Hillsborough, NB

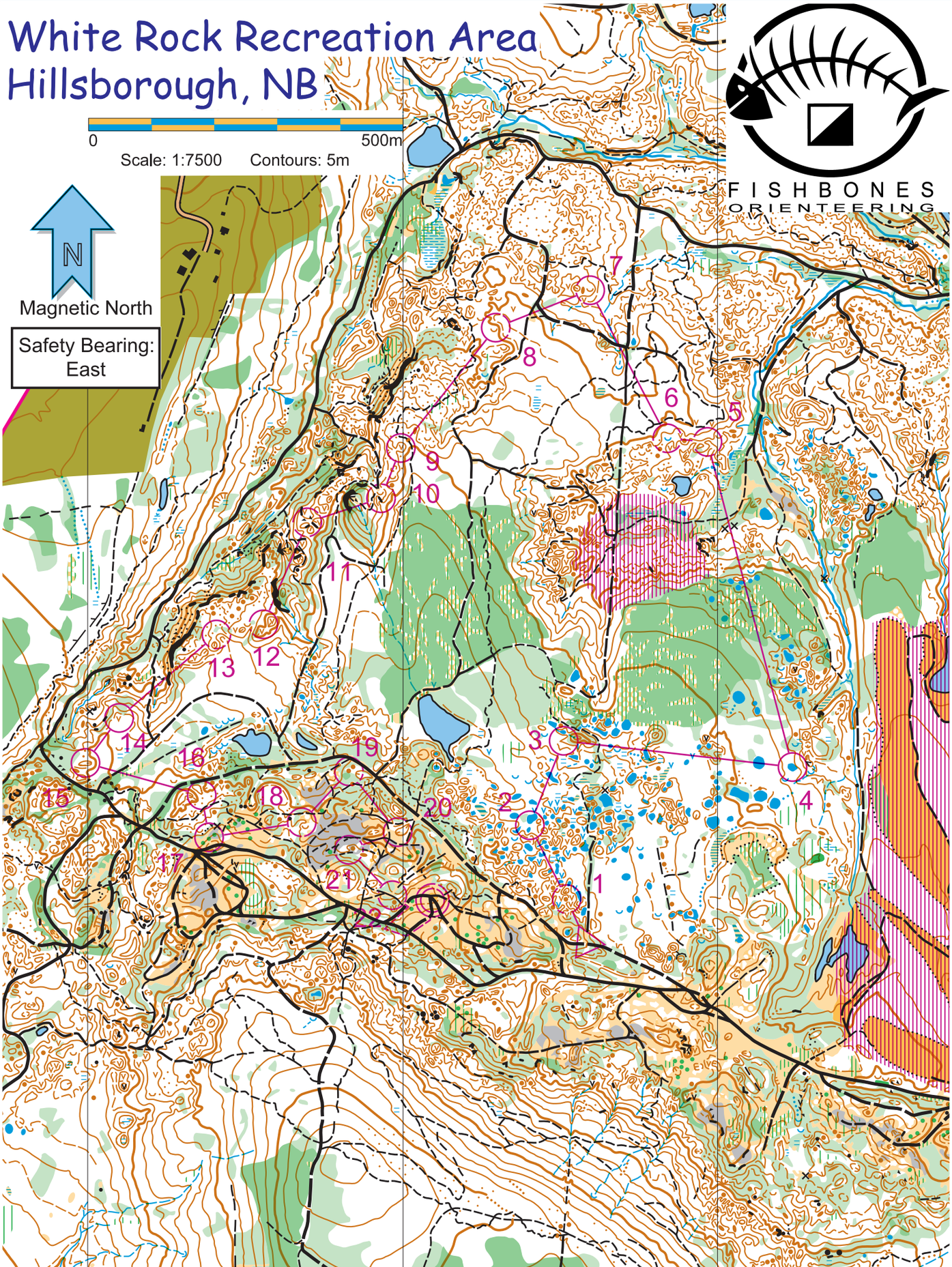

Fishbones #1
2015-08-17

Exp, M45+, M55+, M65+, W45+, W55+, W65+

4			3.8 km			135	
▷							
1	69	→					
2	205						
3	104						
4	107						
5	212						

6	221						
7	124						
8	123	↘					
9	111						
10	226				3.0		
11	222						
12	88						
13	89						
14	225						
15	239						
16	209						
17	65						

18	66					
19	87	←			2.5	
20	229					
21	211					
22	200					

200 m

2015 Maritime Orienteering Festival
Canadian Orienteering Championships
New Brunswick - Nova Scotia - Prince Edward Island

Copyright © Orienteering New Brunswick
Base Map: LIDAR, Spring 2014
Survey & Artwork: Pradel Marcello, Italy
Standard: ISOM 2000

White Rock Recreation Area
Hillsborough, NB

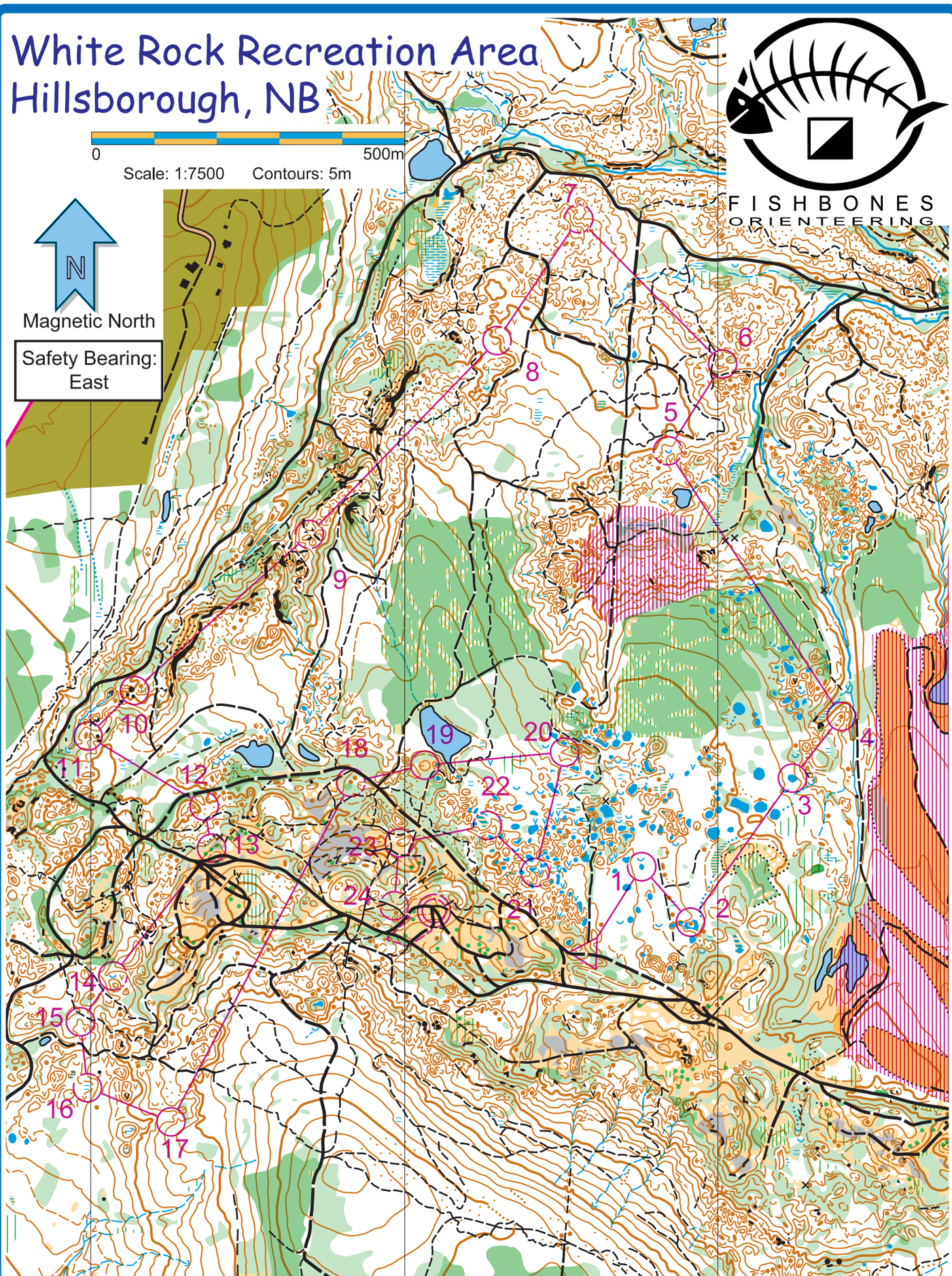

Fishbones #1
2015-08-17

M17-20, M21-34, M35+, W17-20, W21-34, W35+

5			5.4 km			140	
▷							
1	201	↘					
2	68	↖					
3	107						
4	108						
5	221						
6	109						

7	213							
8	123	↘						
9	222							
10	224	↑						
11	238							
12	209							
13	65							
14	57							
15	59							
16	55							
17	54	↙						
18	87	←			2.5			

19	207							
20	104							
21	216							
22	206							
23	229							
24	200							

○----200 m--->◎

2015 Maritime Orienteering Festival
Canadian Orienteering Championships
New Brunswick - Nova Scotia - Prince Edward Island

NB

Copyright © Orienteering New Brunswick
Base Map: LIDAR, Spring 2014
Survey & Artwork: Pradel Marcello, Italy
Standard: ISOM 2000

White Rock Recreation Area
Hillsborough, NB

0 500m

Scale: 1:7500 Contours: 5m

FISHBONES ORIENTEERING

N

Magnetic North

Safety Bearing: East

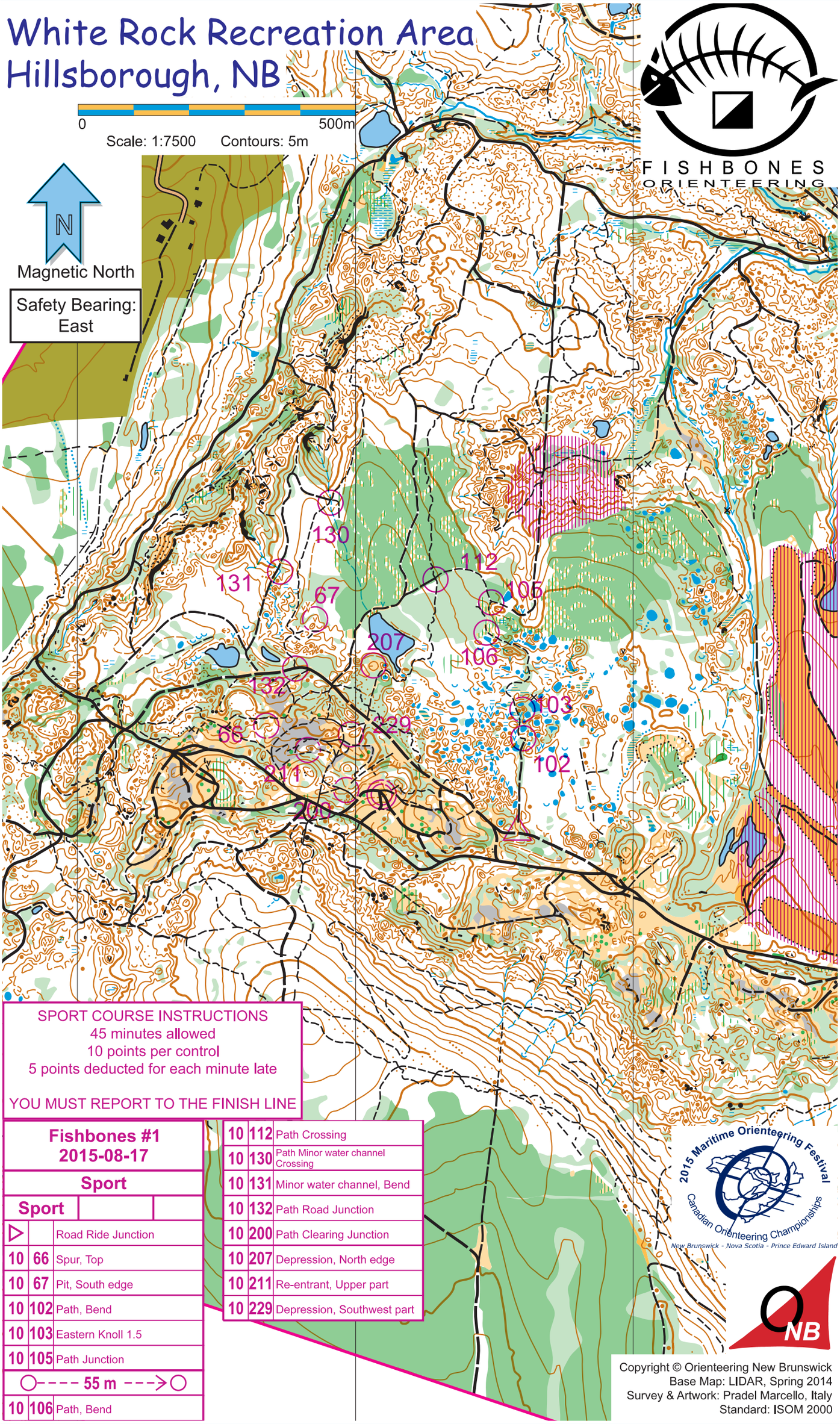

SPORT COURSE INSTRUCTIONS
45 minutes allowed
10 points per control
5 points deducted for each minute late

YOU MUST REPORT TO THE FINISH LINE

Fishbones #1 2015-08-17		
Sport		
Sport		
▷		Road Ride Junction
10	66	Spur, Top
10	67	Pit, South edge
10	102	Path, Bend
10	103	Eastern Knoll 1.5
10	105	Path Junction
○- - - - 55 m - - - -> ○		
10	106	Path, Bend
10	112	Path Crossing
10	130	Path Minor water channel Crossing
10	131	Minor water channel, Bend
10	132	Path Road Junction
10	200	Path Clearing Junction
10	207	Depression, North edge
10	211	Re-entrant, Upper part
10	229	Depression, Southwest part

2015 Maritime Orienteering Festival
Canadian Orienteering Championships
New Brunswick - Nova Scotia - Prince Edward Island

NB

Copyright © Orienteering New Brunswick
Base Map: LIDAR, Spring 2014
Survey & Artwork: Pradel Marcello, Italy
Standard: ISOM 2000